PRESENTED AT THE DECEMBER 18, 2014 WORKSHOP

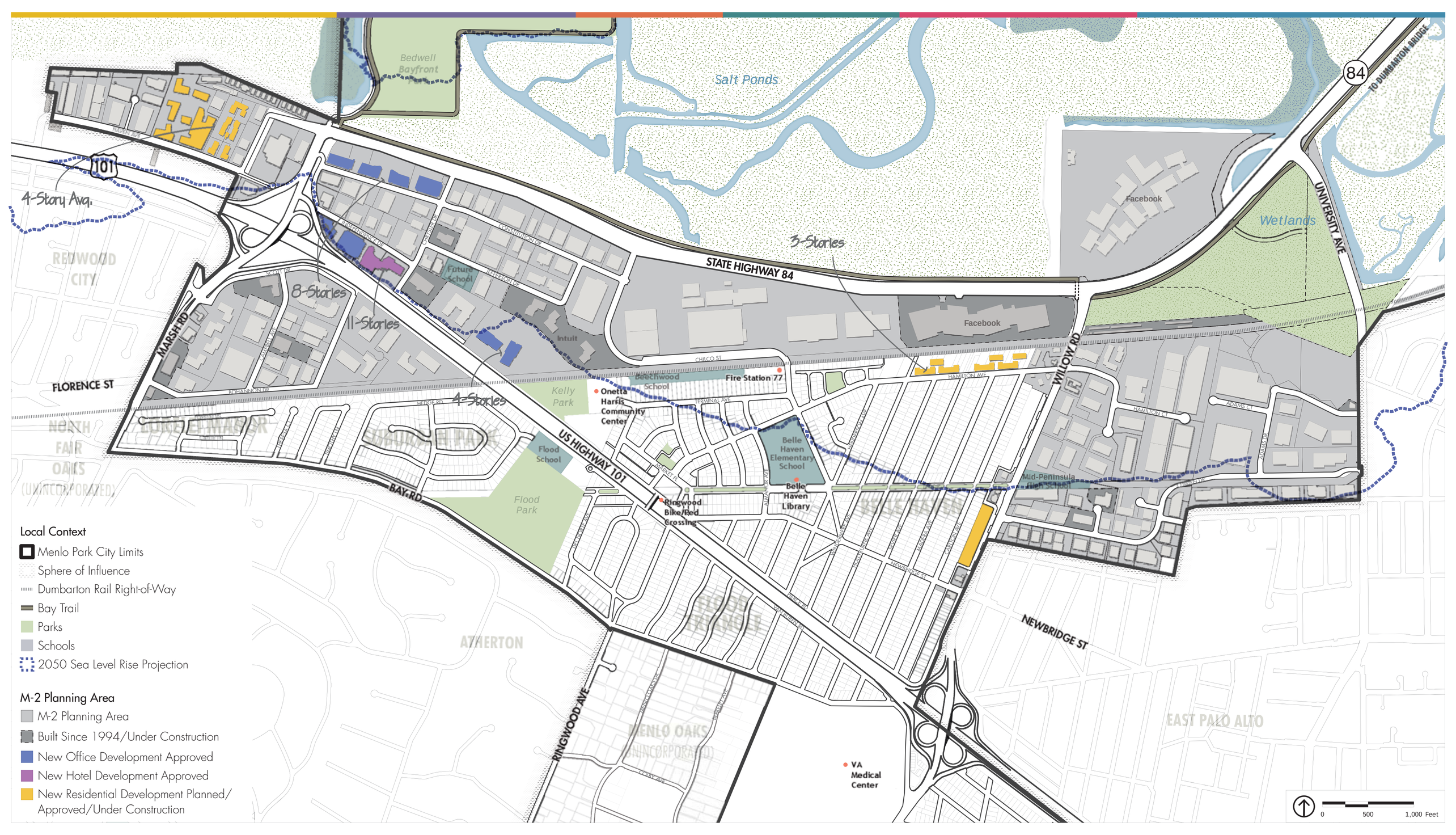

BASE MAP - *Becomes Alternative 1 in Survey*

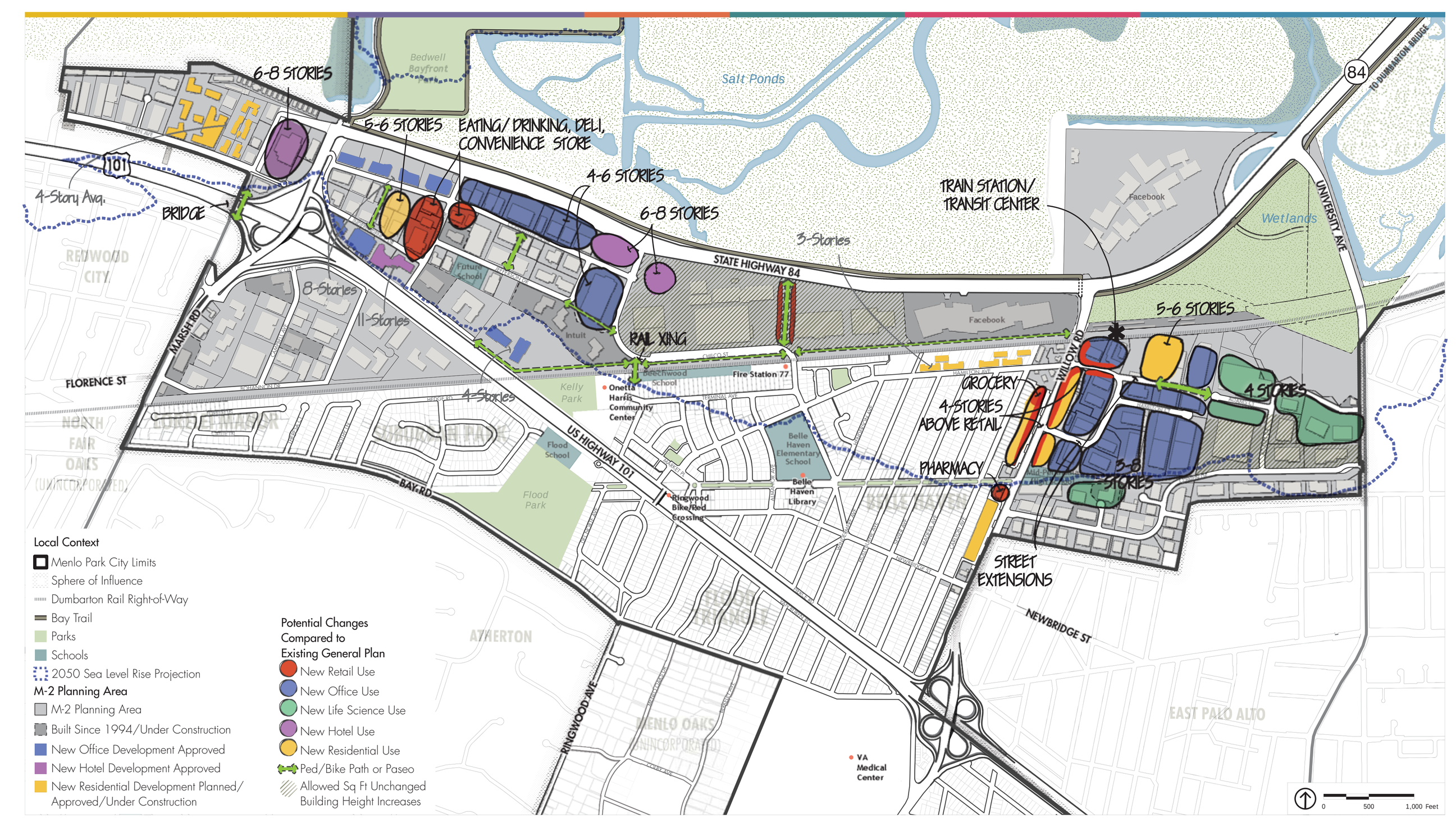

OPTIONS FOR LAND USE - *Basis for Alternative 2 in Survey*

CREATED AT THE DECEMBER 18, 2014 WORKSHOP

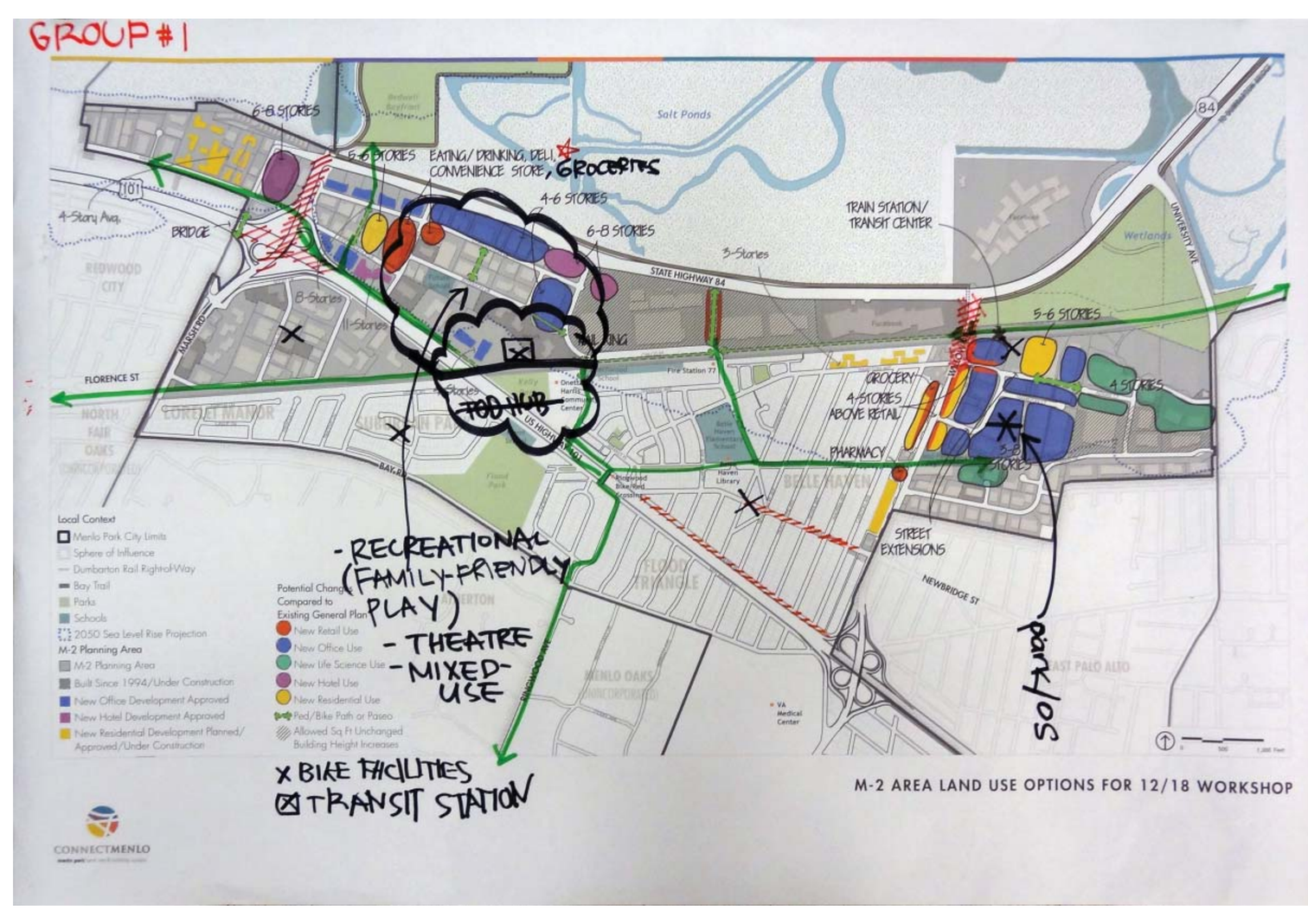

WORKSHOP - TABLE 1

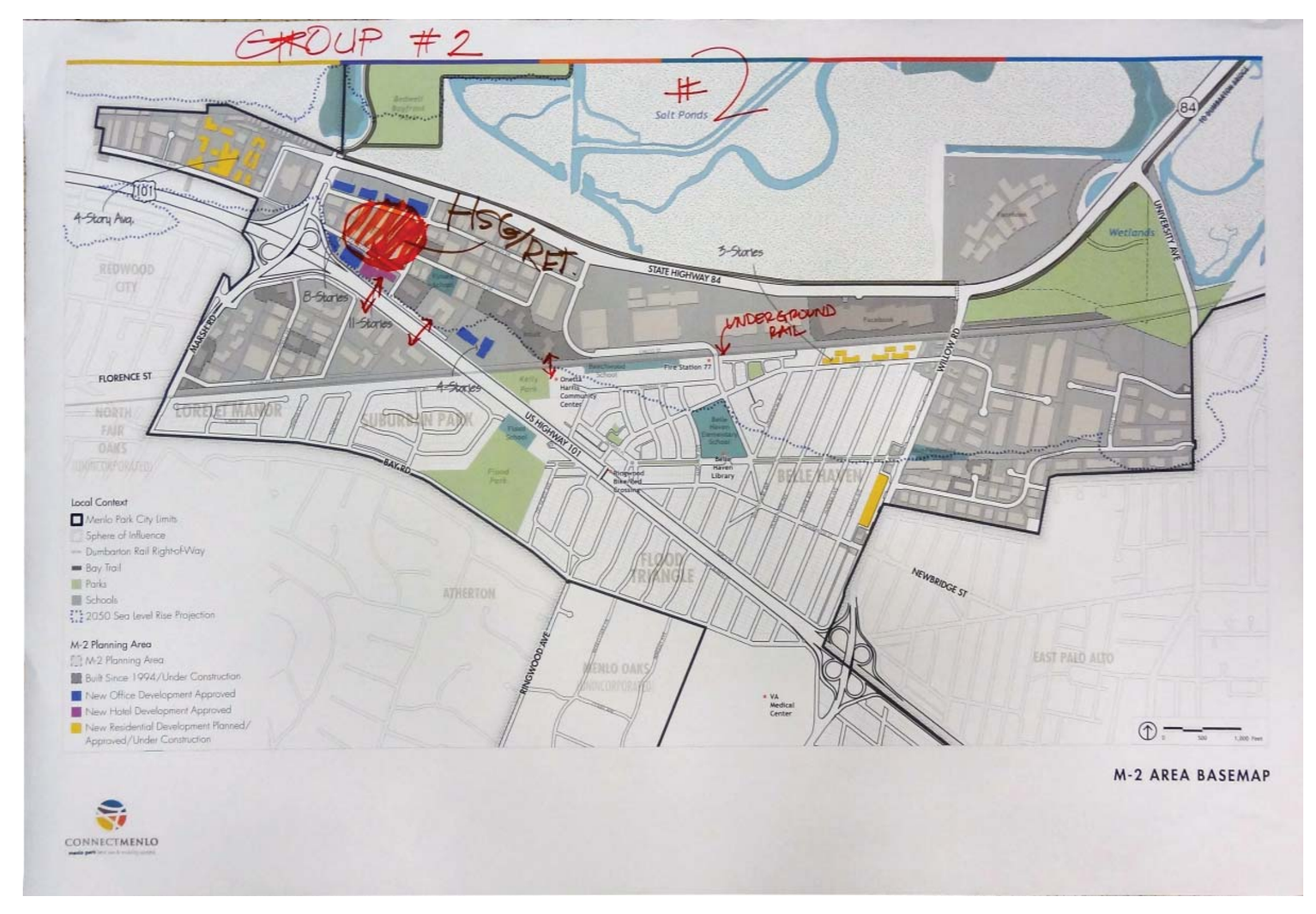

WORKSHOP - TABLE 2

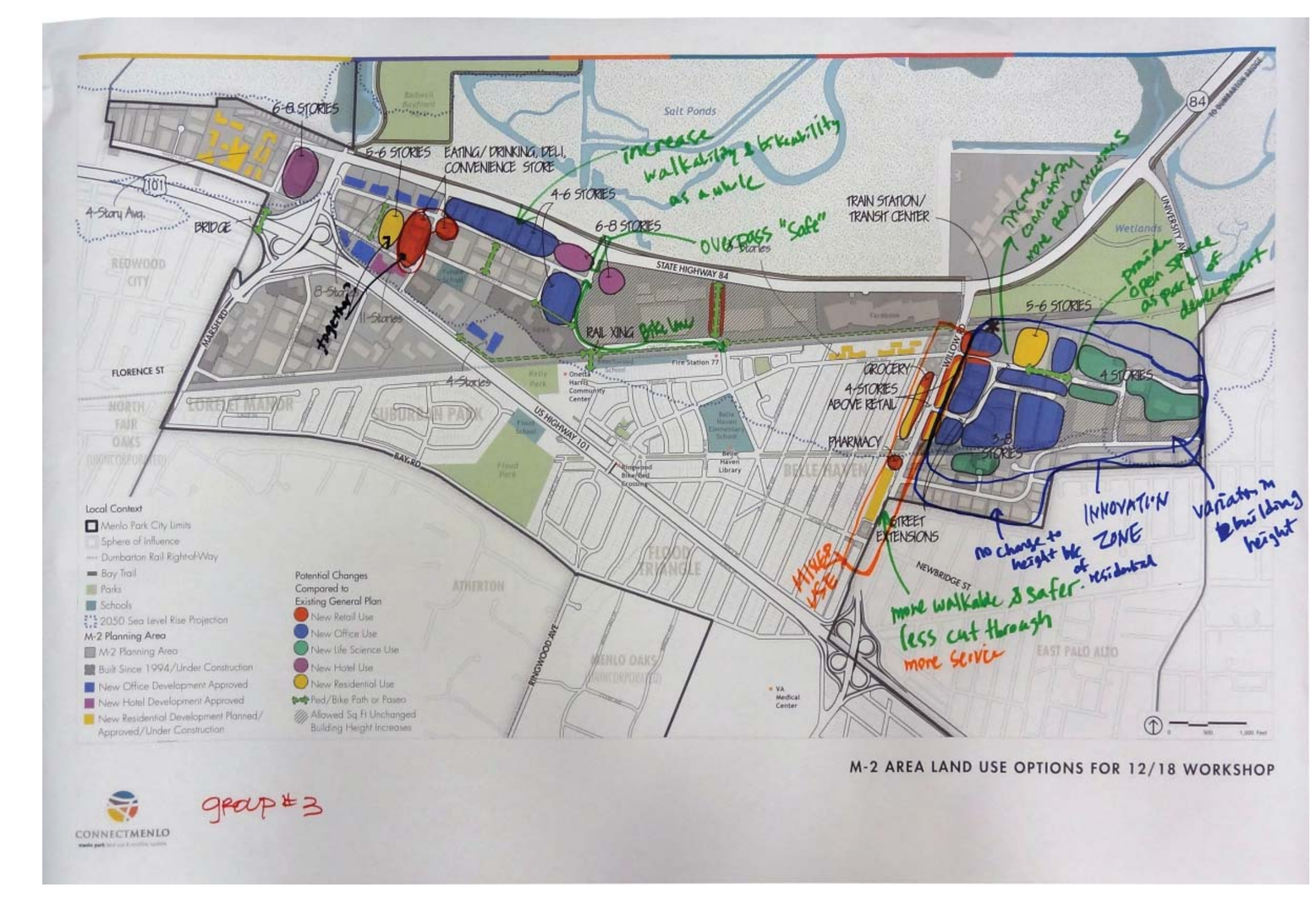

WORKSHOP - TABLE 3

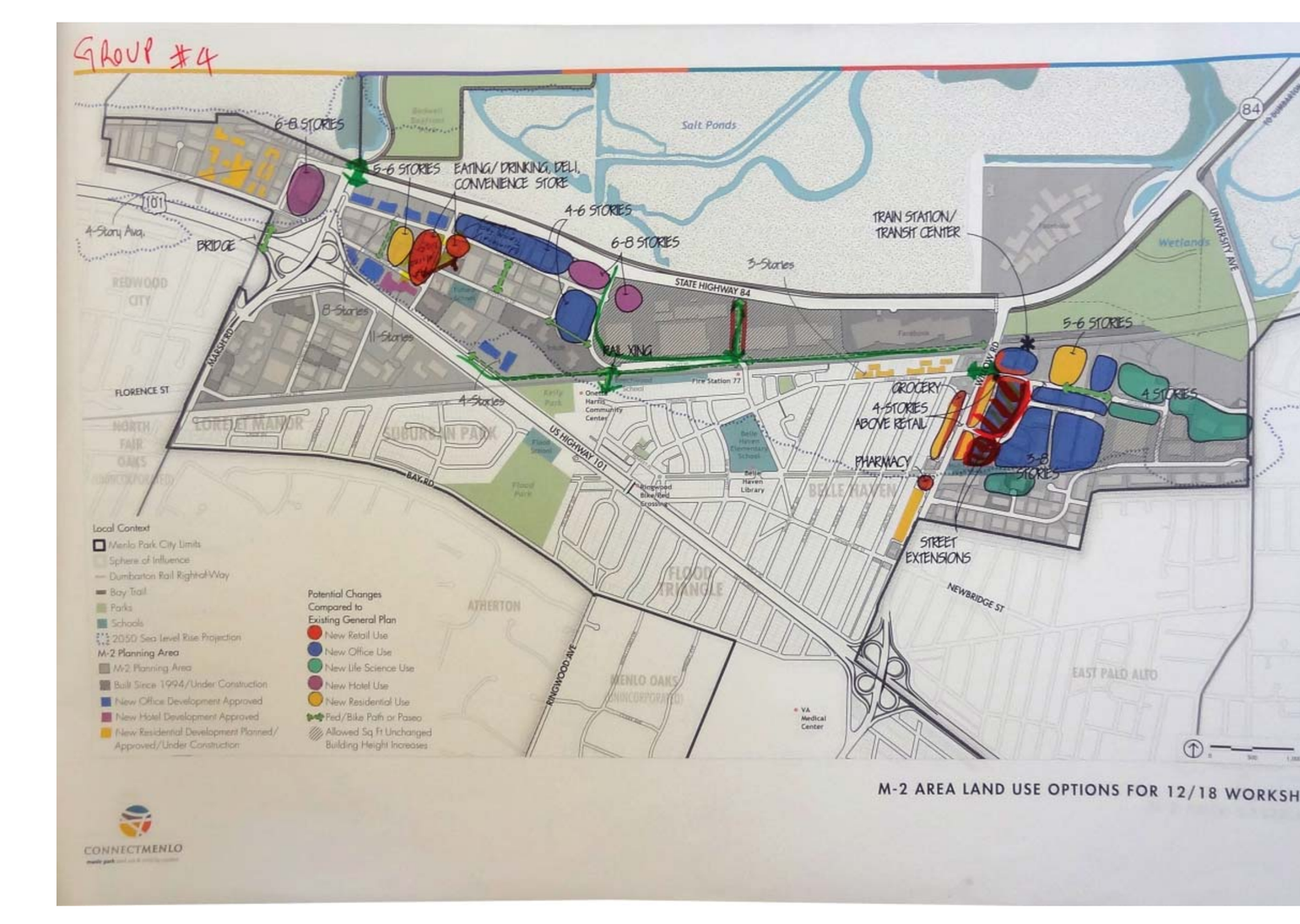

WORKSHOP - TABLE 4

RATED BY THE COMMUNITY SURVEY

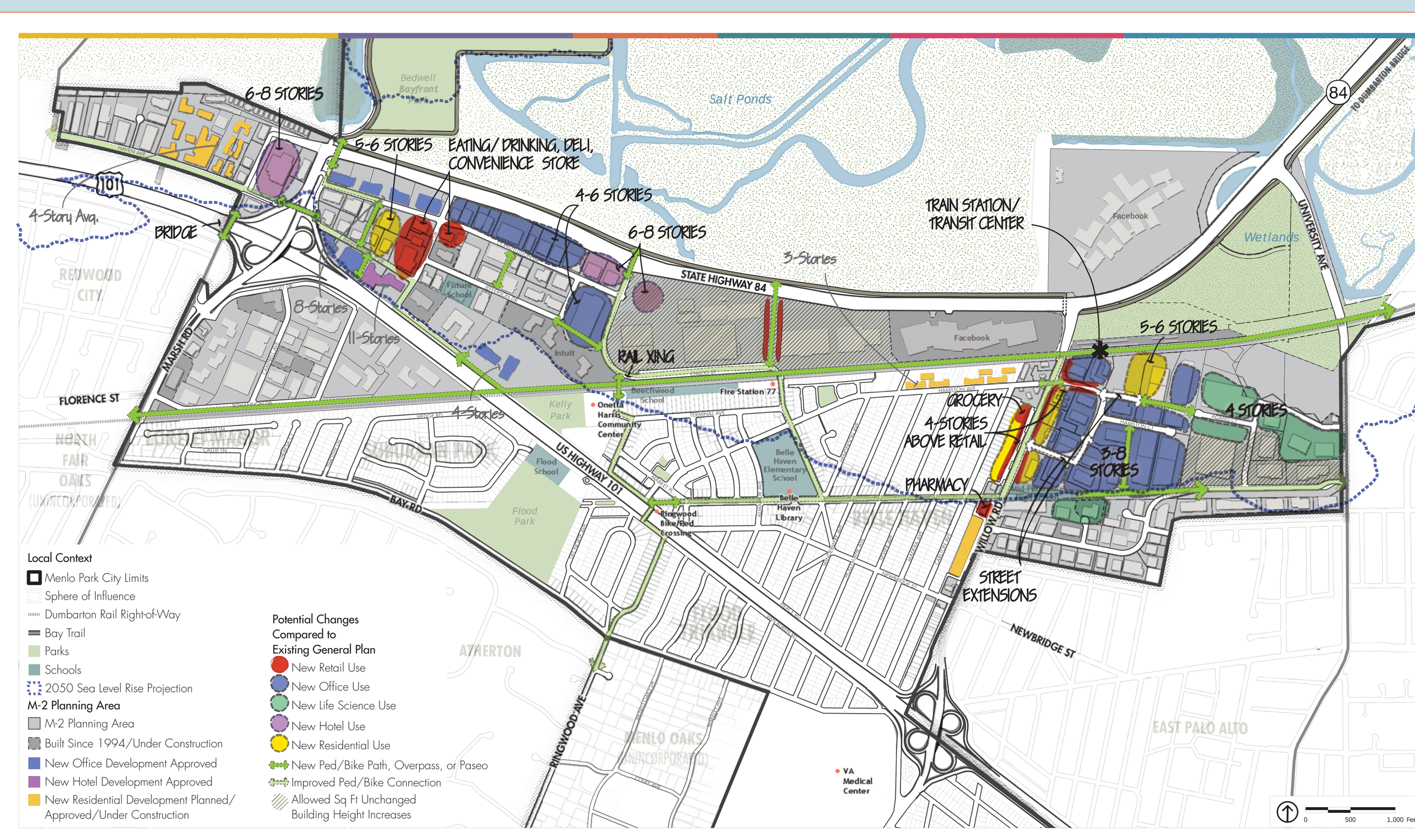

ALTERNATIVE 2 (SURVEY)

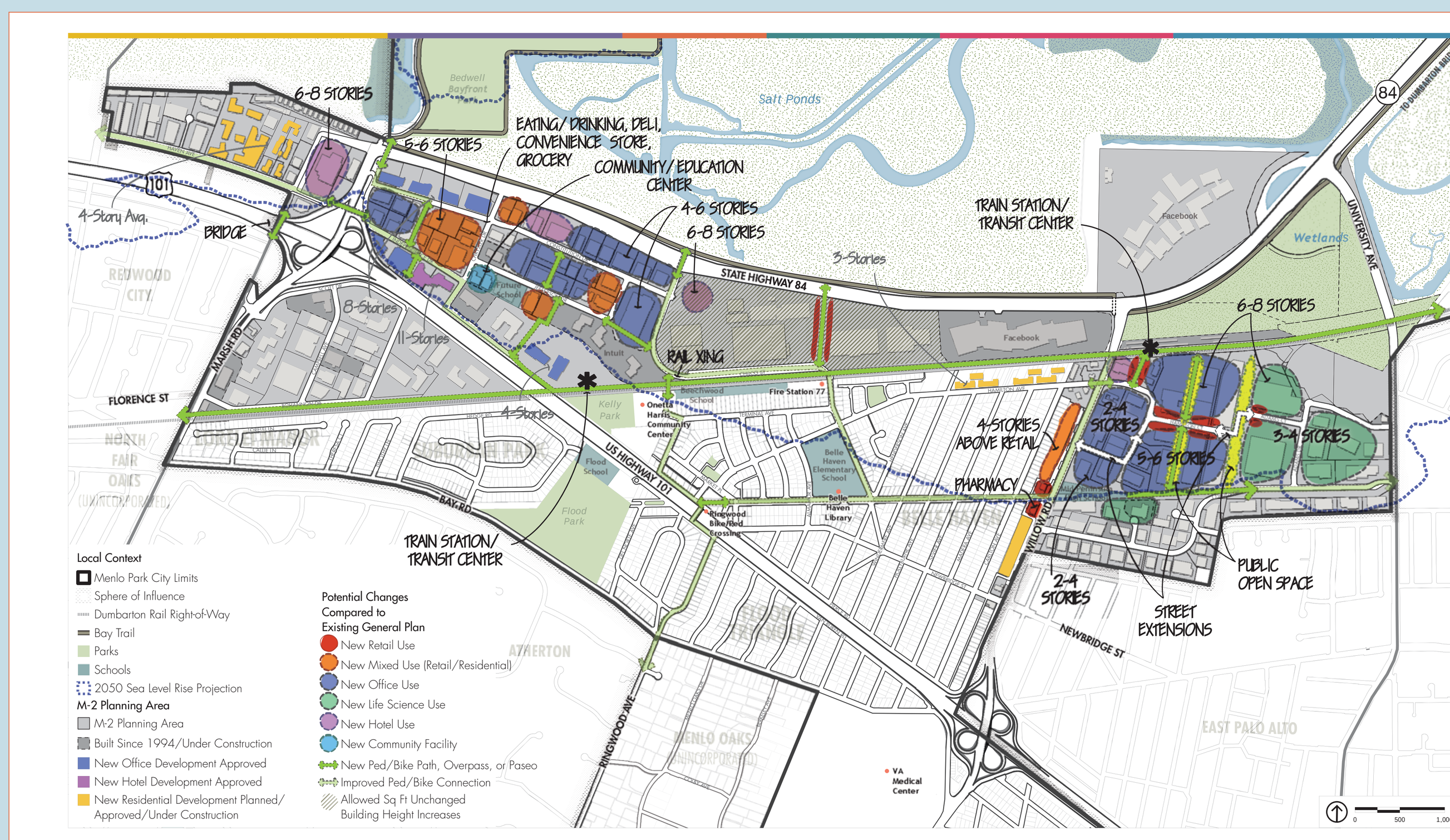

ALTERNATIVE 3 (SURVEY) - *Product of December Workshop*

PRESENTED AT THE FEBRUARY 12, 2015 GENERAL PLAN ADVISORY COMMITTEE (GPAC)

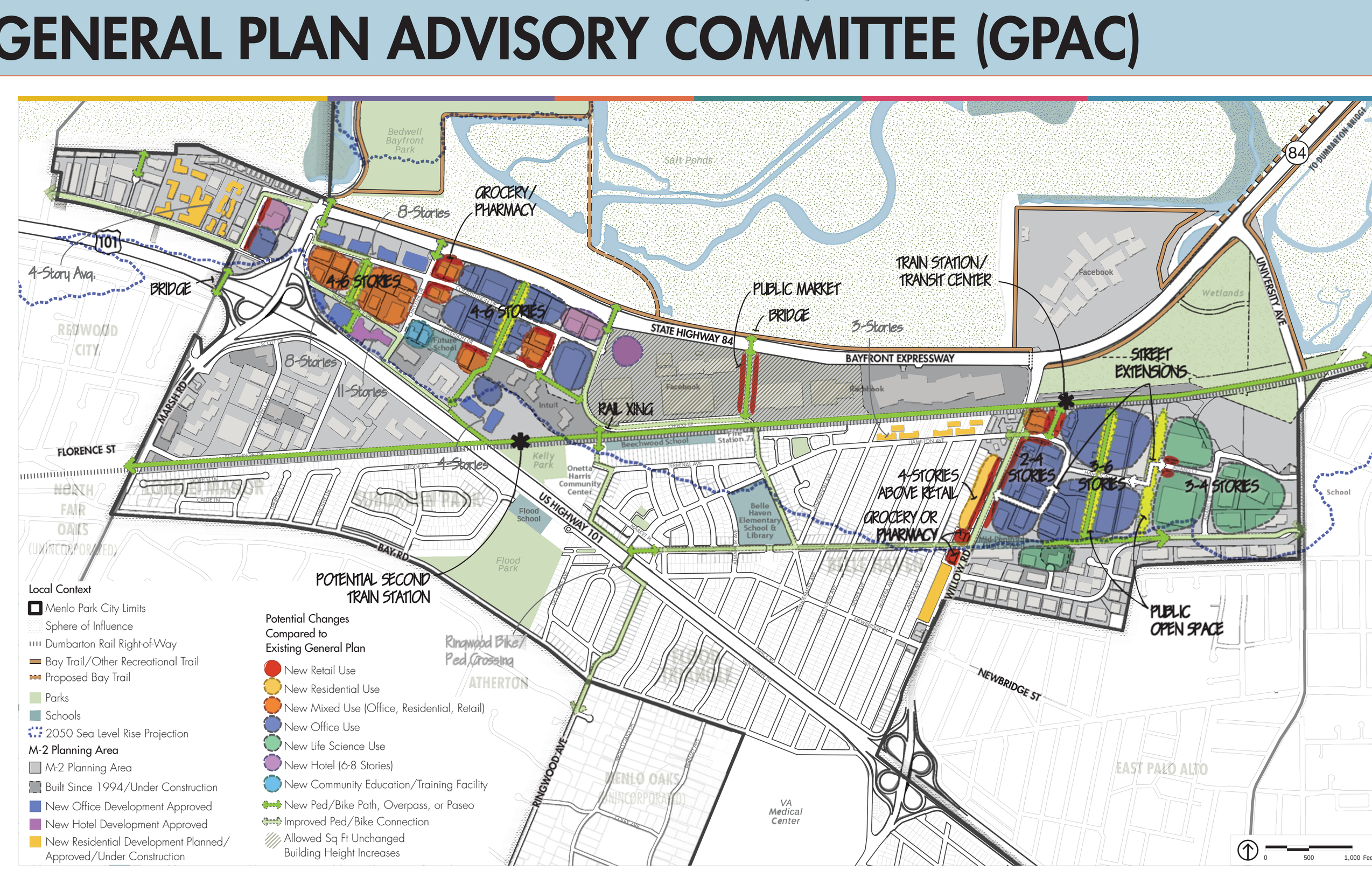

PRELIMINARY DRAFT PREFERRED ALTERNATIVE

PRESENTED AT THE MARCH 12, 2015 WORKSHOP & THE MARCH 19, 2015 OPEN HOUSE

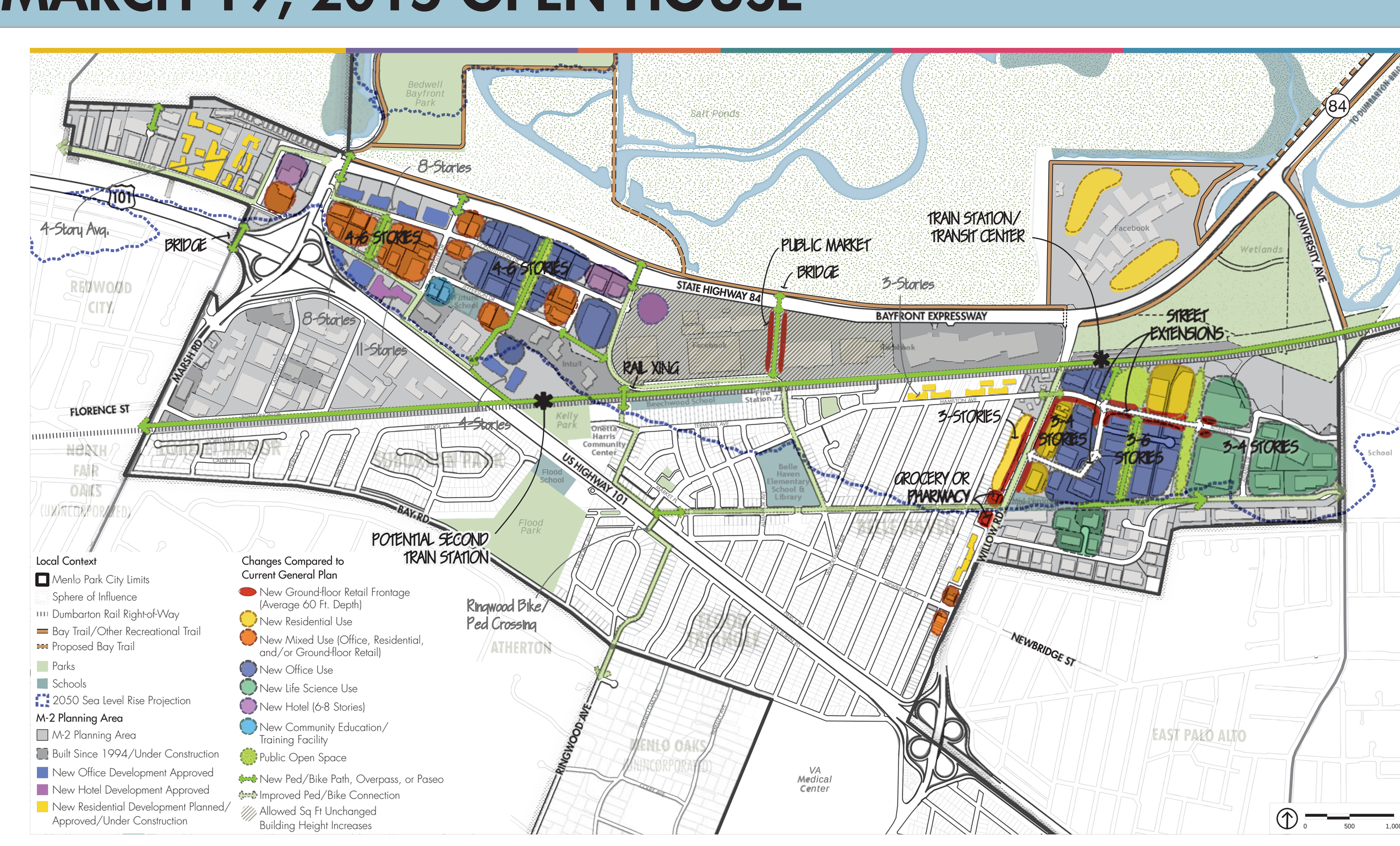

DRAFT PREFERRED ALTERNATIVE

PRESENTED AT THE MARCH 31, 2015 JOINT CITY COUNCIL/PLANNING COMMISSION MEETING

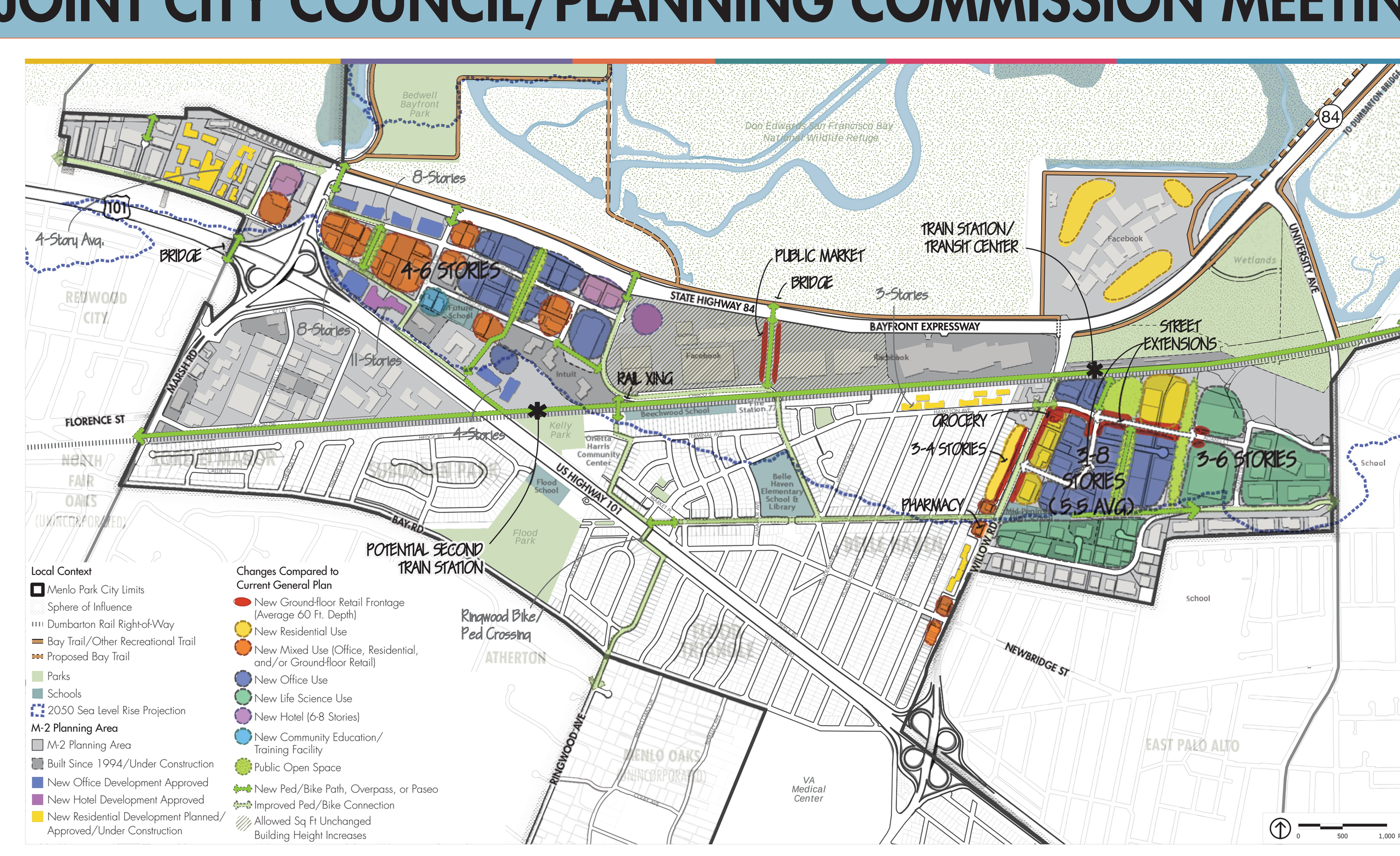

DRAFT M-2 AREA MAXIMUM POTENTIAL DEVELOPMENT MAP

CONNECTMENLO
menlo park land use & mobility update

HOW WE GOT TO THE DRAFT M-2 AREA MAXIMUM POTENTIAL DEVELOPMENT MAP