Illustrative Plan

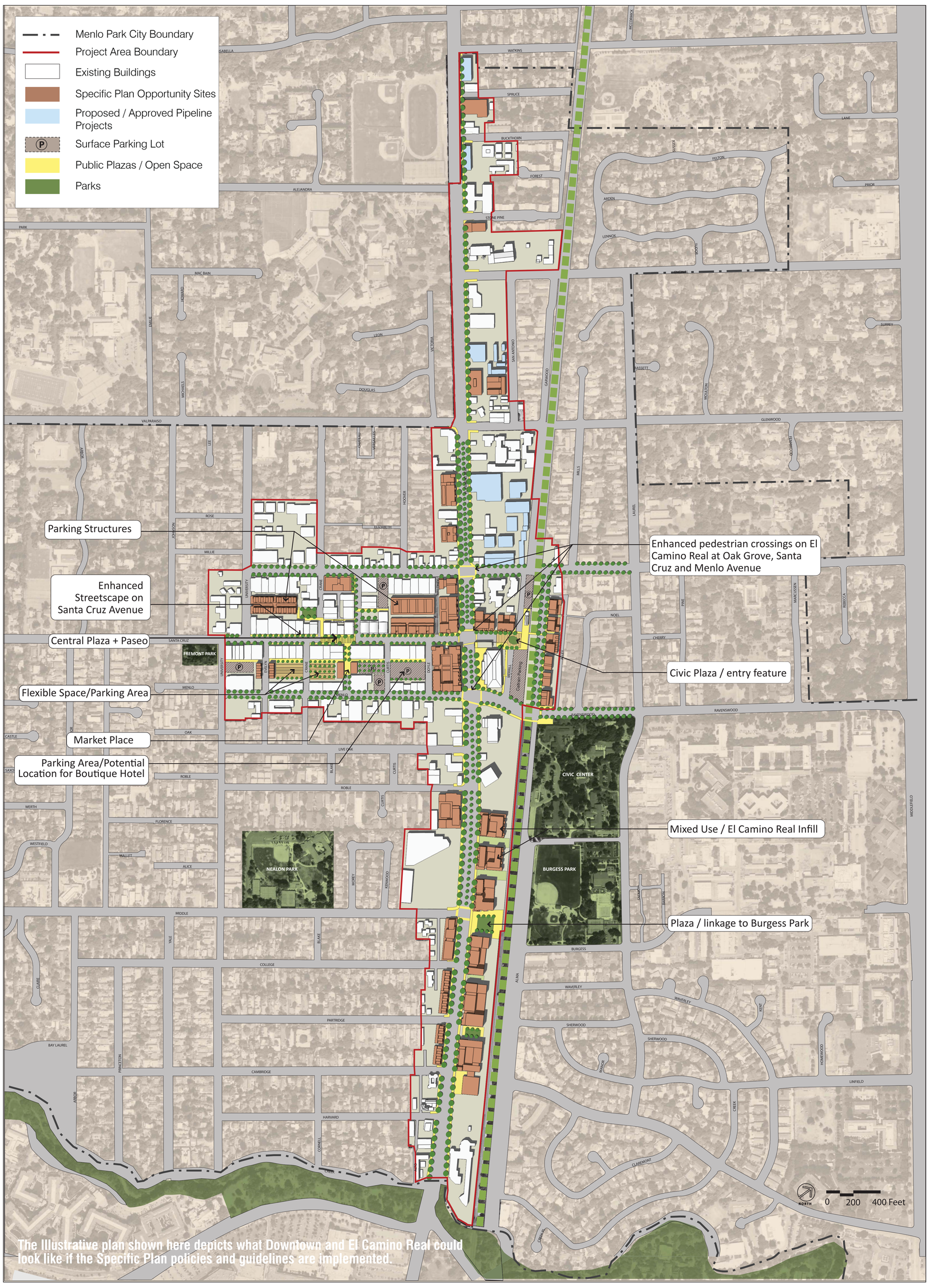

The Illustrative plan shown here depicts what Downtown and El Camino Real could look like if the Specific Plan policies and guidelines are implemented.

Concept Plan

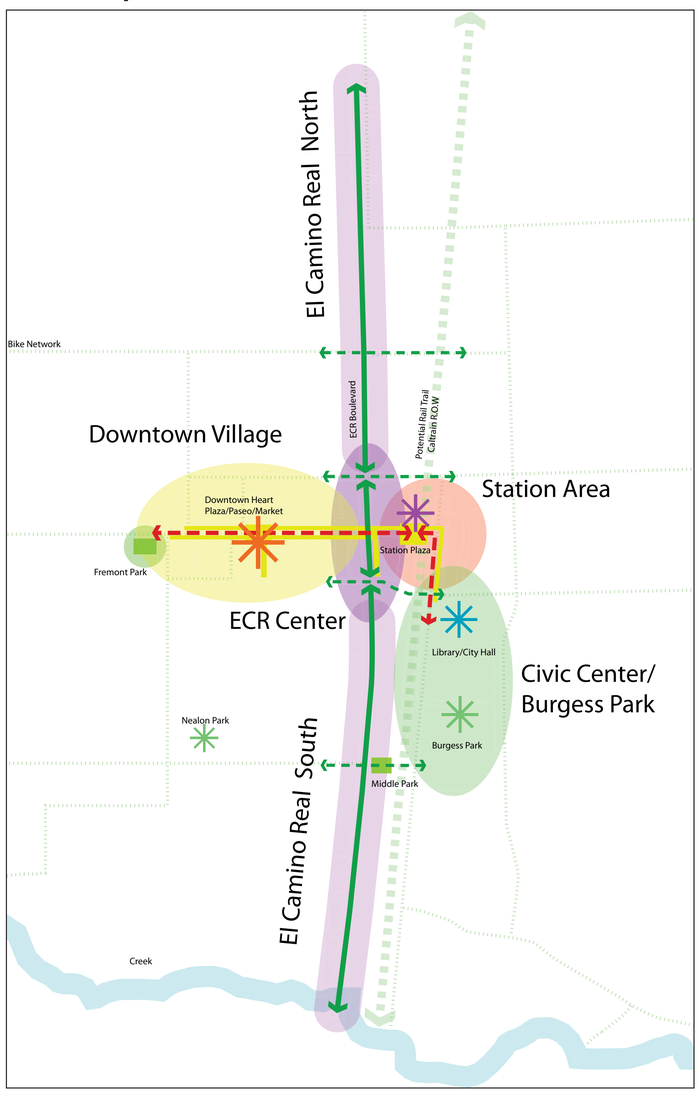

Proposed Land Use Plan

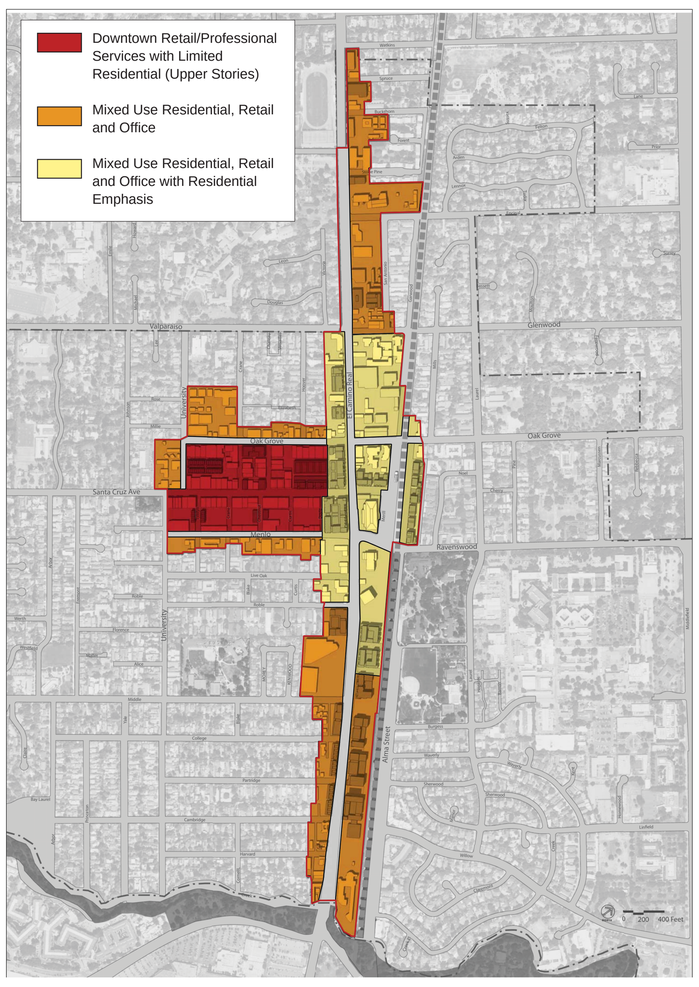

Vibrant Downtown

Connected Places

Walkability

Living Downtown/Station Area

Integrating the Boulevard
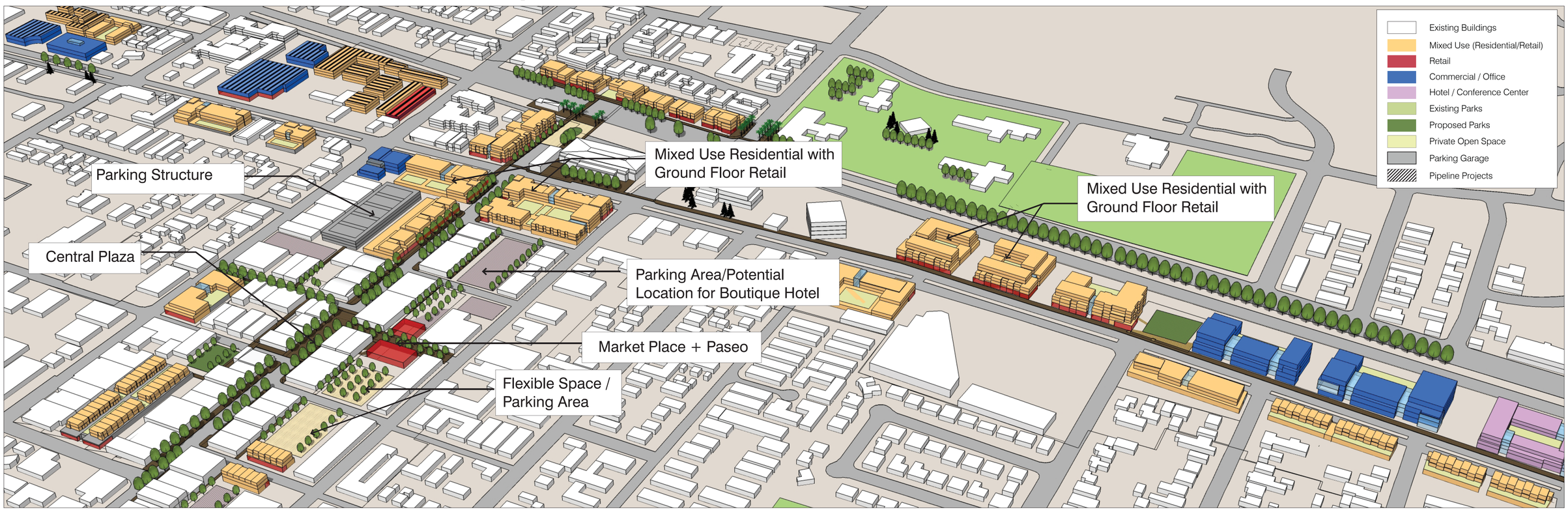
Potential Scenario of Development