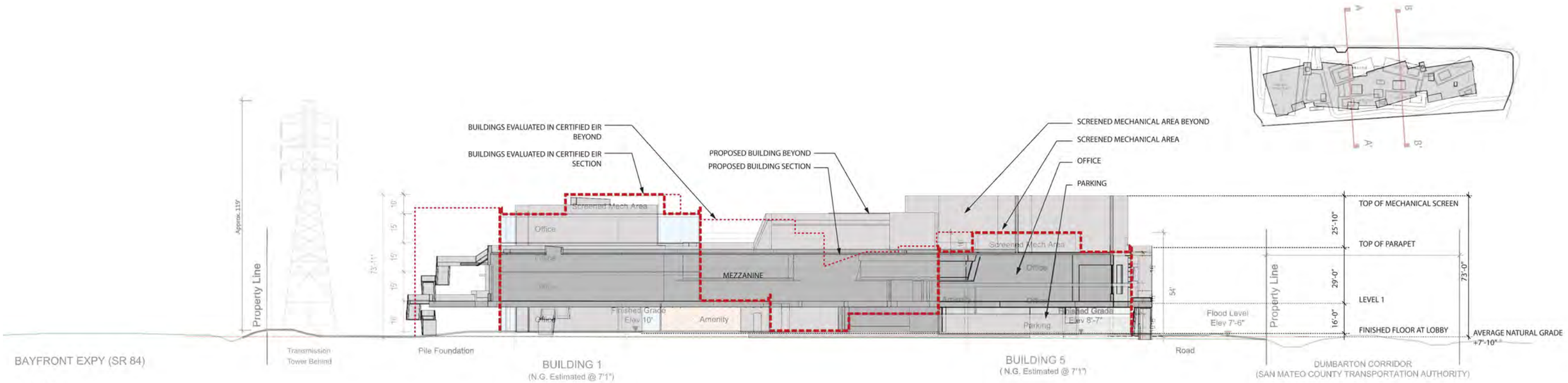

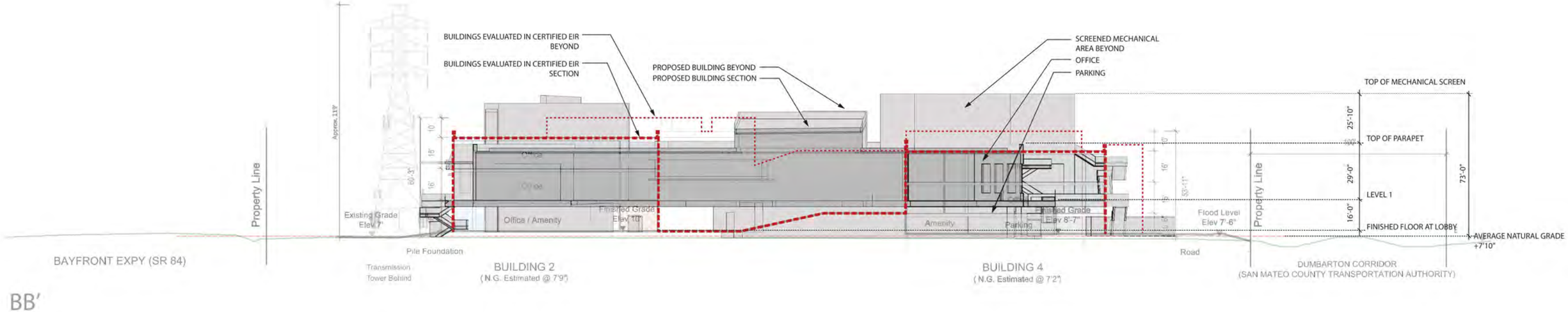

Note:

1. N.G = Average Natural Grade
2. Office Use Buildings should be set back a minimum of 20' from the base of the transmission towers.
3. Elevations shown are based on Geodetic Vertical Datum of 1929 (NGVD 29).

0 25 50 FT

Full Size Scale is 1" = 25'

11" X 17" Size Scale is 1" = 50'

facebook west campus

312 & 313 CONSTITUTION DR.

MENLO PARK, CALIFORNIA

WA.5.1: SITE SECTION OVERLAY SET 1

SCALE: 1"=25'

11X17 SCALE IS 1"=50'

FEBRUARY 1, 2013

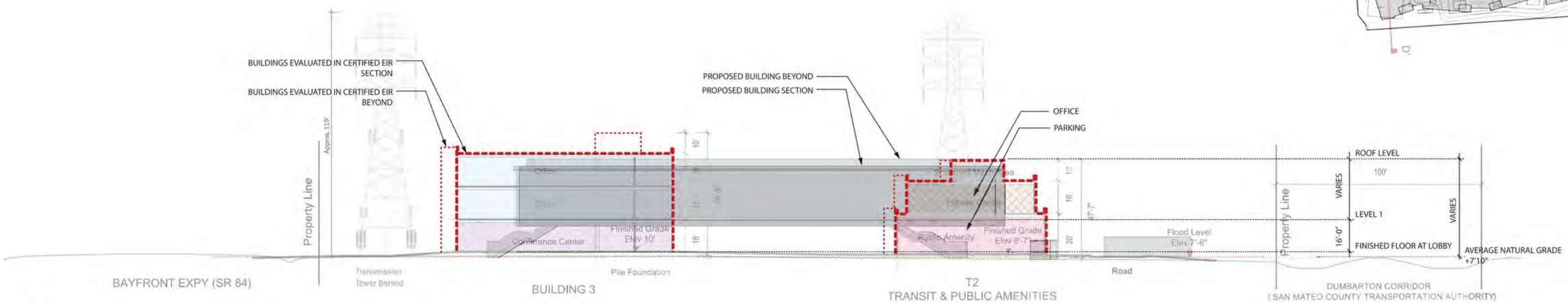

CC′

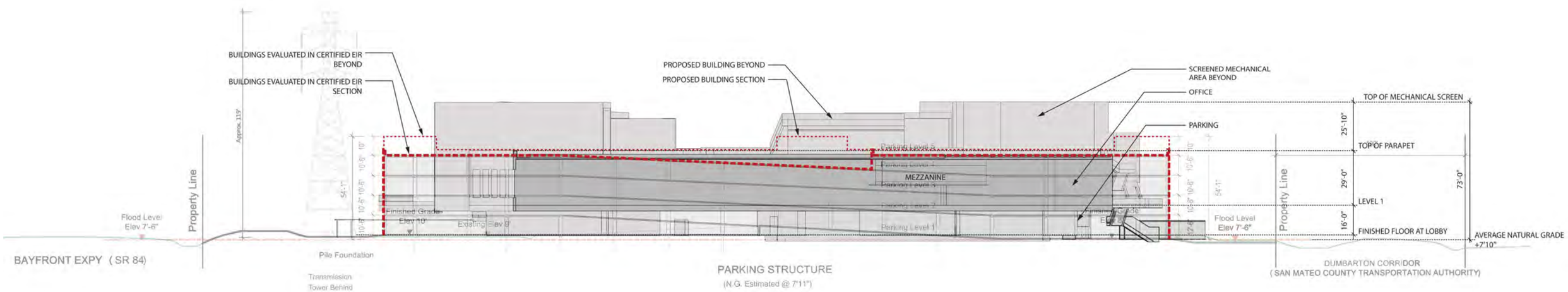

DD′

Note:
1. N.G = Average Natural Grade
2. Office Use Buildings should be set back a minimum of 20′ from the base of the transmission towers.
3. Elevations shown are based on Geodetic Vertical Datum of 1929 (NGVD 29).

0 25 50 FT
Full Size Scale is 1″ = 25′
11″ X 17″ Size Scale is 1″ = 50′

facebook west campus

312 & 313 CONSTITUTION DR.
MENLO PARK, CALIFORNIA

WA.5.2: SITE SECTION OVERLAY SET 2

SCALE: 1"=25'
11X17 SCALE IS 1"=50'

FEBRUARY 1, 2013

Note:
1. N.G = Average Natural Grade
2. Office Use Buildings should be set back a minimum of 20′ from the base of the transmission towers.
3. Elevations shown are based on Geodetic Vertical Datum of 1929 (NGVD 29).

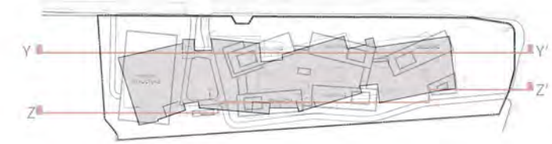

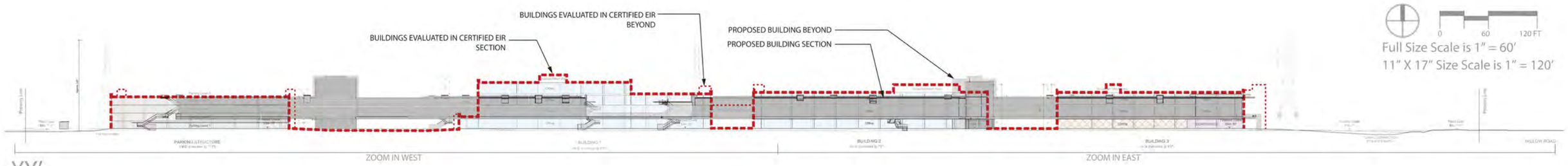

YY′

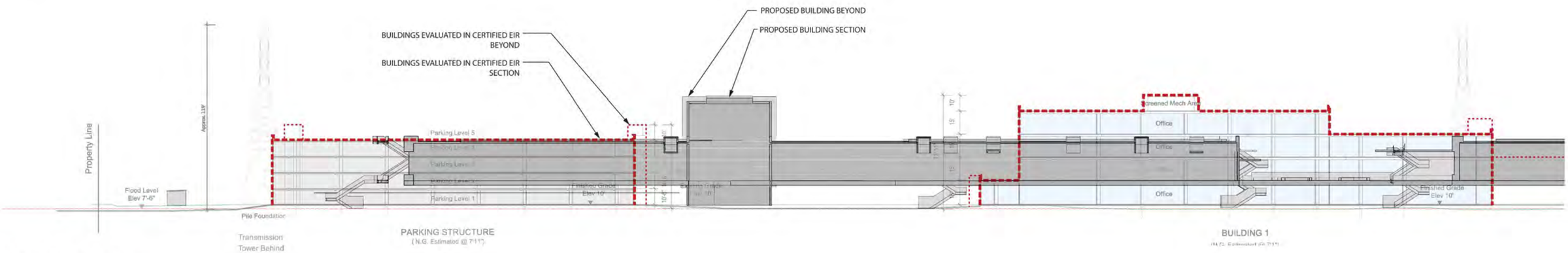

Zoom in West

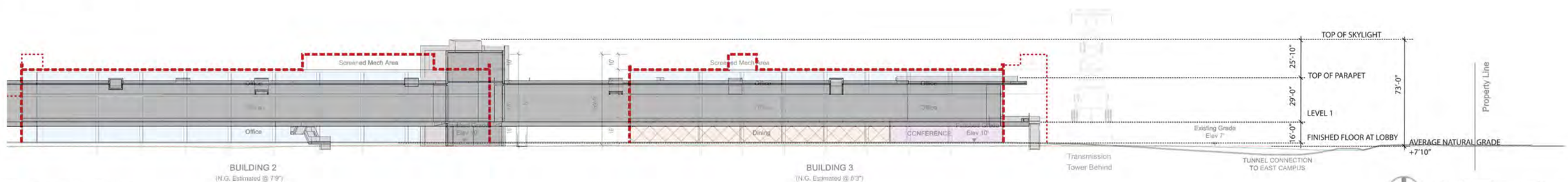

Zoom in East

facebook west campus

312 & 313 CONSTITUTION DR.
MENLO PARK, CALIFORNIA

WA.5.3: SITE SECTION OVERLAY SET 3

SCALE: AS NOTED

FEBRUARY 1, 2013

Note:
1. Office Use Buildings should be set back a minimum of 20' from the base of the transmission towers.
2. Elevations shown are based on Geodetic Vertical Datum of 1929 (NGVD 29).

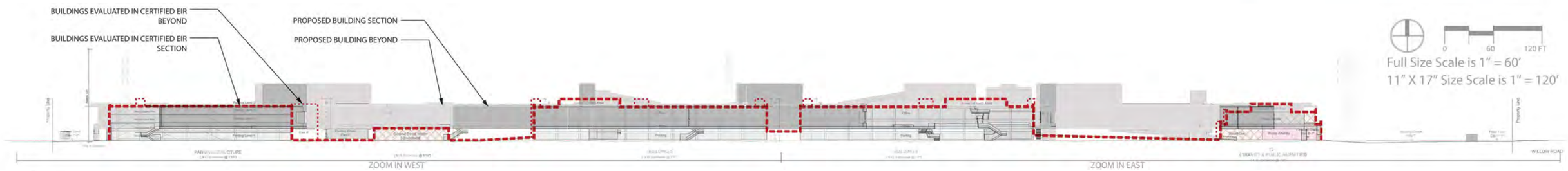

ZZ'

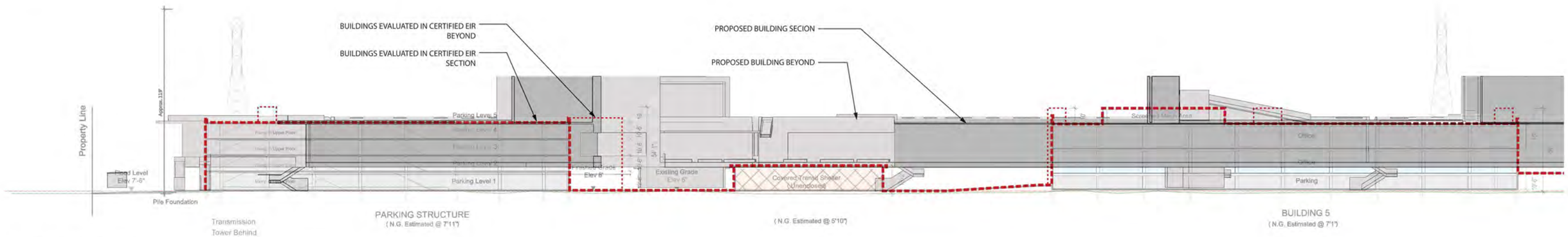

Zoom in West

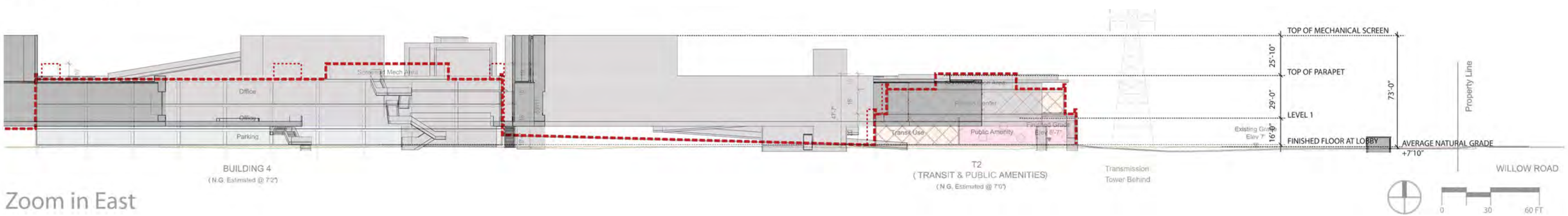

Zoom in East

facebook west campus

312 & 313 CONSTITUTION DR.
MENLO PARK, CALIFORNIA

WA.5.4: SITE SECTION OVERLAY SET 4

SCALE: AS NOTED

FEBRUARY 1, 2013

LEGEND

- OFFICE
- NON OFFICE - AMENITIES/MEETING ROOMS
- EXTERIOR ELEVATION SURFACES BEYOND

NOTES:
1. ANG = AVERAGE NATURAL GRADE
2. AVERAGE NATURAL GRADE ESTIMATED AT +7'-10"
3. ELEVATIONS SHOWN ARE BASED ON GEODETIC VERTICAL DATUM OF 1929 (NGVD 29).

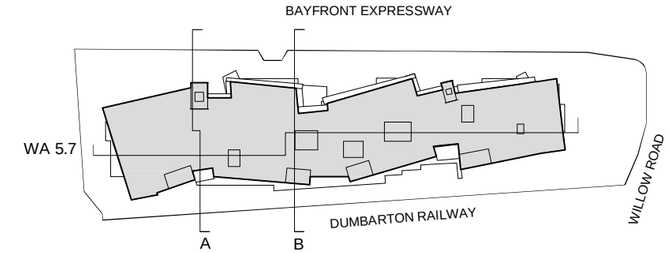

KEY PLAN
SCALE $\frac{1}{150}$" = 1'-0"

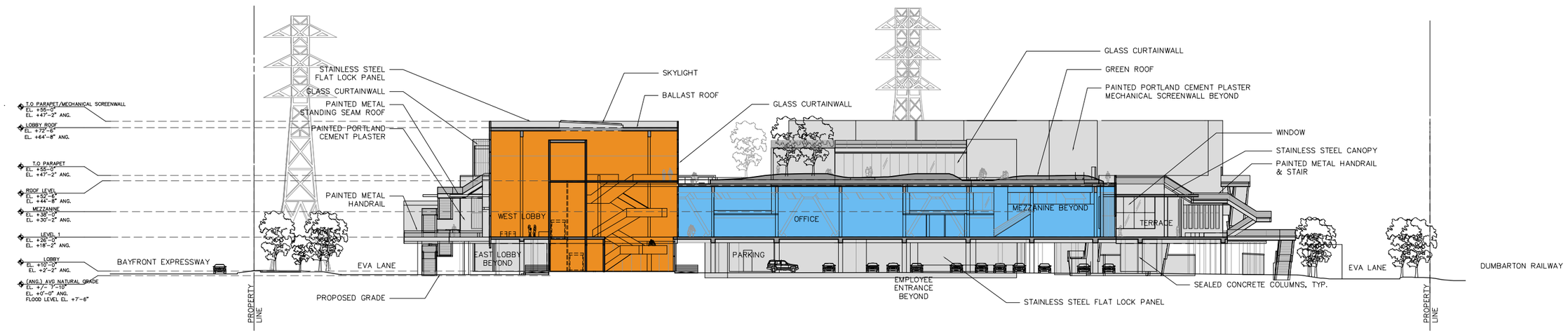

CROSS SECTION A
SCALE: 1" = 25'-0"

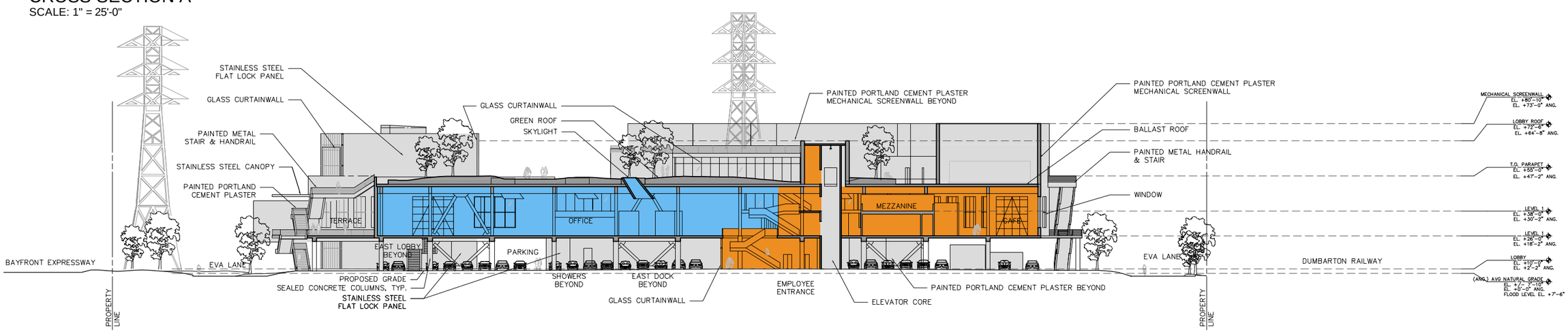

CROSS SECTION B
SCALE: 1" = 25'-0"

0 25' 50'

facebook west campus

312 & 313 CONSTITUTION DR.
MENLO PARK, CALIFORNIA

WA.5.5: SITE SECTION

SCALE: 1"=25'
11X17 SCALE IS 1"=50'

FEBRUARY 1, 2013

LEGEND

- OFFICE
- NON OFFICE - AMENITIES/MEETING ROOMS
- EXTERIOR ELEVATION SURFACES BEYOND

NOTES:
1. ANG = AVERAGE NATURAL GRADE
2. AVERAGE NATURAL GRADE ESTIMATED AT +7'-10"
3. ELEVATIONS SHOWN ARE BASED ON GEODETIC VERTICAL DATUM OF 1929 (NGVD 29).

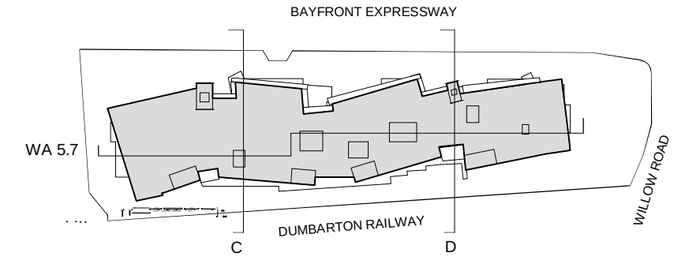

KEY PLAN
SCALE $\frac{1}{256}$" = 1'-0"

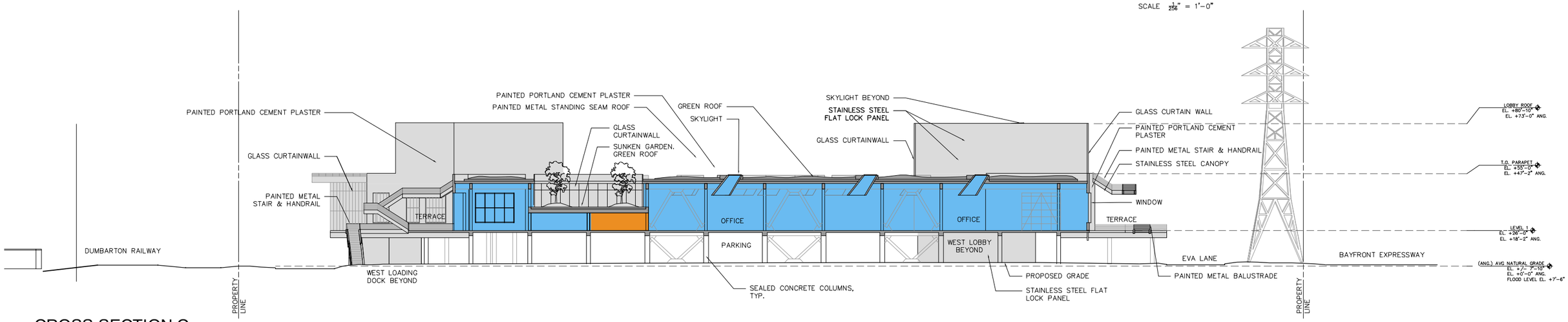

CROSS SECTION C
SCALE: 1" = 25'-0"

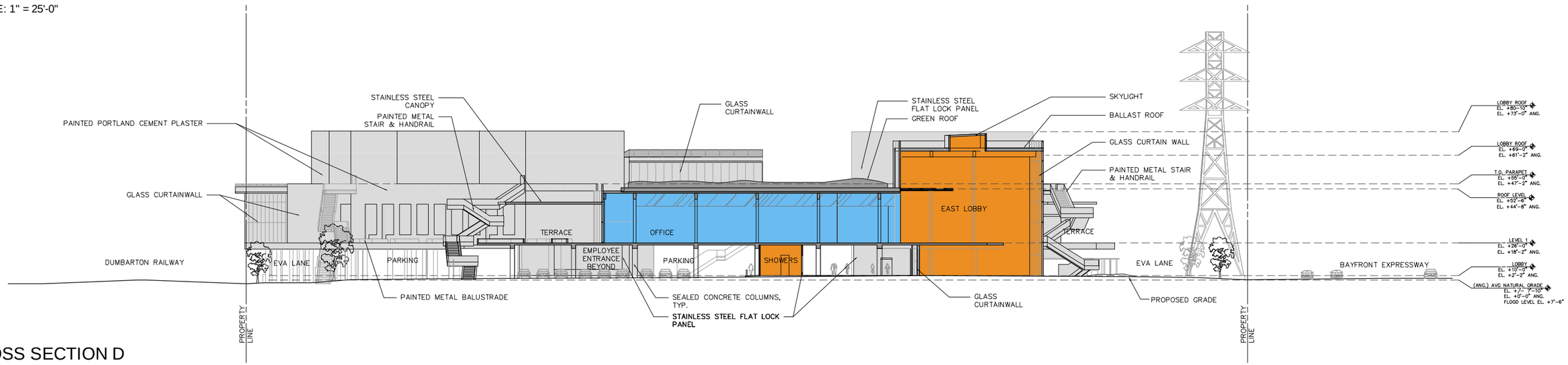

CROSS SECTION D
SCALE: 1" = 25'-0"

0 25' 50'

facebook west campus

312 & 313 CONSTITUTION DR.
MENLO PARK, CALIFORNIA

WA.5.6: SITE SECTION

SCALE: 1"=25'
11X17 SCALE IS 1"=50'

FEBRUARY 1, 2013

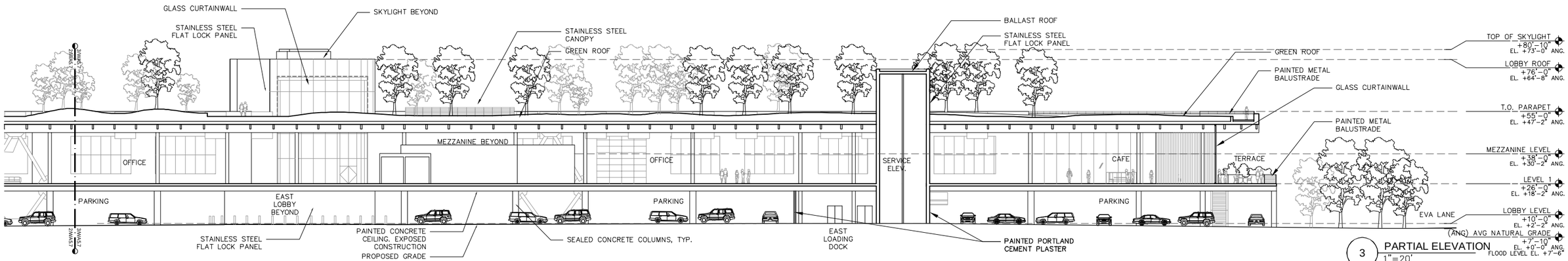

3 PARTIAL ELEVATION
1"=20'

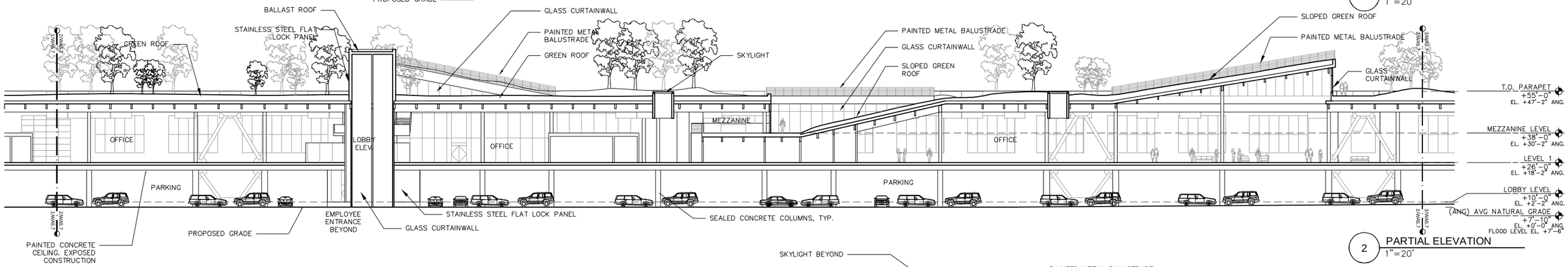

2 PARTIAL ELEVATION
1"=20'

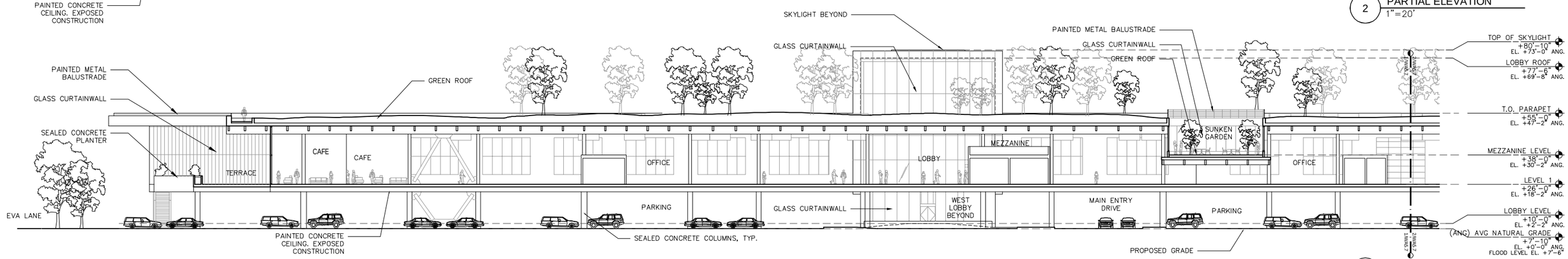

1 PARTIAL ELEVATION
1"=20'

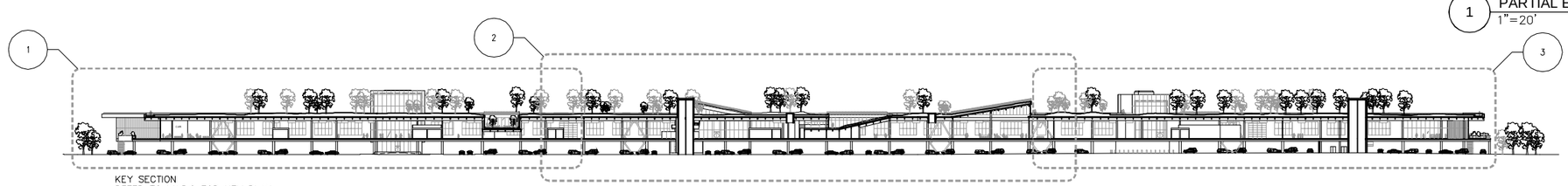

KEY SECTION
REFER TO WA5.6 FOR KEY PLAN

facebook west campus

312 & 313 CONSTITUTION DR.
MENLO PARK, CALIFORNIA

WA.5.7: SITE SECTION

SCALE: 1" = 20'-0"
11X17 SCALE IS 1"=40'

FEBRUARY 1, 2013